

Where in the United Kingdom would you
like to live?


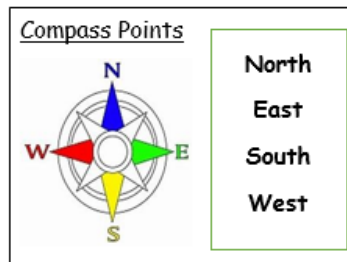
Year 1

Turtles

Our knowledge organiser.

Knowledge Organiser -Famous People and Places

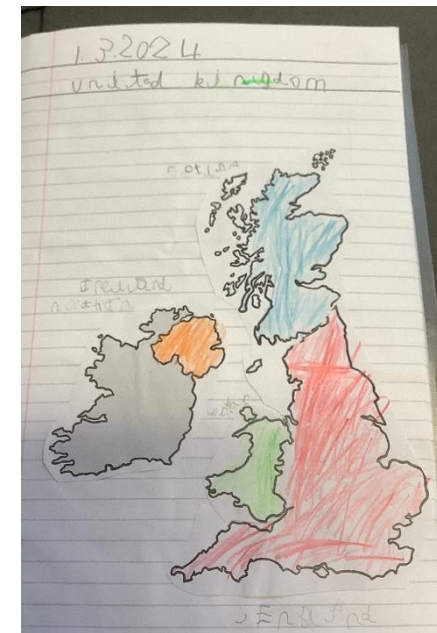
Y1 Spring Geography



Key Vocabulary	
Map	A map is an image of an area, usually of the Earth or part of the Earth.
Globe	Spherical model of earth
Atlas	A book of maps or charts
United Kingdom	group of islands off the northwest coast of Europe. Made up mainly of: England, Northern Ireland, Scotland, Wales
Compass	A tool used to find direction
Aerial photo	A photo taken from air/space
Spring	Season from March-May
Weather	Daily state of the atmosphere - sun, rain, wind, cloud
Weather patterns	Over time - day/week in a particular place.

We looked at a map of the world to see if we could find the United Kingdom. It was hard to find. We then found a map of the UK and talked about what we could see. We found lots of Islands and a lot of water surrounding our country.

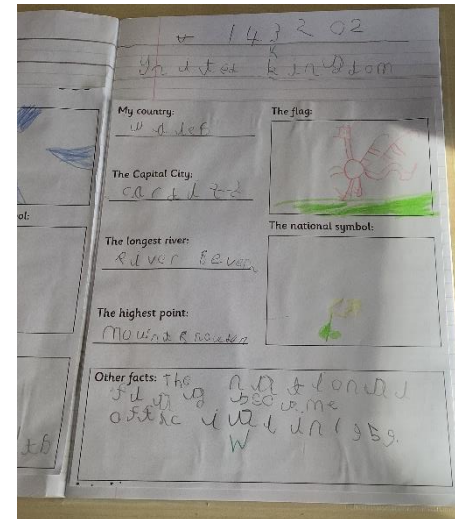

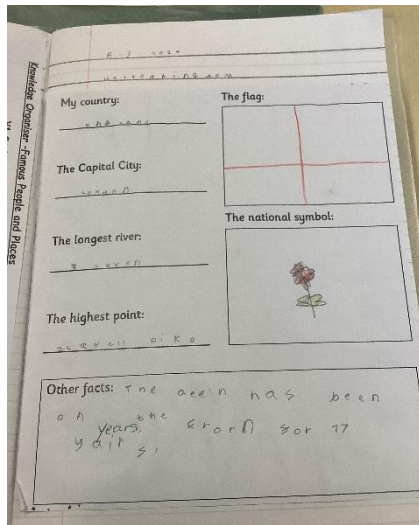
We then had the 4 countries cut up and we had to put it back together and label it.



We then worked in 2 teams, one team used Ipads to research the 4 countries. We found some interesting facts and then shared the facts with the other team.



We then worked in 4 teams, one team used Ipads to research the 4 countries. We found some interesting facts and then shared the facts with the other team.




We discussed with our friends what we had found the most interesting about the country we had researched. Everyone has to take turns and listen to what everyone was saying.



We designed a poster of our favourite country in the United Kingdom to show everyone what made it special and why we wanted to move there.






We found others who liked the same country and as a group we presented our posters and findings to the rest of the class and told them why we wanted to live there.



Northern Ireland

Scotland



England



Wales

